





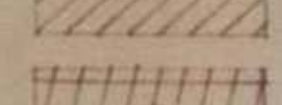

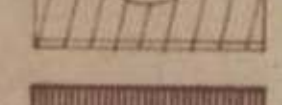



















PRG FOLIGNO

PROGETTO DI VARIANTE

-  verde pubblico attrezzato
-  impianti sportivi
-  verde privato
-  zona alberghiera CTA
-  albergo
-  residence turistico
-  camping
-  zona A monumento e nucleo storico
-  " BS1
-  " BS2

♦ zona soggetta a salvaguardia dell'impianto urbanistico e tipologico esistente

-  " C1
-  " C2
-  " C3
-  zona C6
-  " CR edilizia popolare
-  zona produttiva D1
-  " D2
-  " D3

-  trasformazione prodotti agricoli (E6)
-  stalla sociale
-  allevamento di bestiame
-  parco naturale attrezzato zona E1
-  zona E2
-  zona E3
-  zona E4
-  zona E5

-  ferrovia
-  vincolo stradale
-  " archeologico
-  " ecologico
-  " cimiteriale
-  " lacustre

ter **40** 10 Scopoli

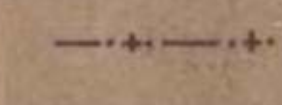



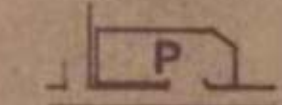
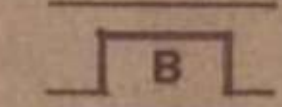













atti di osservazione accolti

Centri Frazionali

SCALA 1: 2000

DATA APRILE 1975

PIERO G. MARELLO architetto

-  limite comunale
-  rettifiche stradali
-  nuove strade
-  nuove varianti stradali in progetto
-  parcheggio pubblico
-  area servizi stradali
-  zona di attrezzature esistenti
-  zona di attrezzature di progetto
-  attrezz. esistenti
-  attrezz. di progetto
-  asilo
-  scuola elementare
-  scuola media
-  attrezzature pubbliche
-  chiesa
-  centro sociale
-  centro direzionale
-  acquedotto
-  zona militare

ZONA	ESISTENTE				A		FINE INTERVENTO					
	SUPERF.	VOLUME	ARIT.	IN PIAZ. SCOLARE	VOLUME	VOLUME RESID.	ARIT.	SUCCUMBI	SUCCUMBI SCOLARI	COLLA.	VERDE	VERDE P. P.
A	4.400	3.300	35	7	PIANO			PARTICOLAREGGIATO				
BSV 2	51.500	35.000	360	70	72.100	61.300	613	122	2.190	900	2.900	
C1	8.100	---	---	---	4.050	4.050	40	8	160	240	80	
F1	3.600											
F7	7.200											
F9	3.600											
D1	5.500											

