COMUNE DI FOLIGNO
PIANO ATTUATIVO L.R. 31/97

LOCALITA'
CAMINO DI VERCHIANO

GRUPPO DI LAVORO:
Arch. Renato Bruscolini - Arch. Paolo Bruscolini - Ing. Mario Dini
Geo. Fabio Lunetta - Geom. Sandro Bellezza - Geom. Roberto Falcinelli
Arch. Marcello Bruscolini
GRUPPO 93

PERIMETRAZIONE N° 6

TAVOLA 3
DATA: 10/11/98

Rapp. di scala 1:200

PROSPETTI - STATO ATTUALE

COMUNE DI FOLIGNO
Provincia di Perugia
Copia di Progetto
Originale in Archivio

COMUNE DI FOLIGNO
Prot. n. 14001 del 26 MAR. 1999
Esitato con prescrizioni
Esitato con la seguente motivazione
Esito subordinato ad integrazione o modifiche
Il dirigente

U.M.I. 1

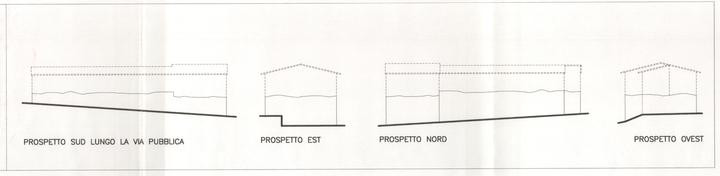

U.M.I. 2

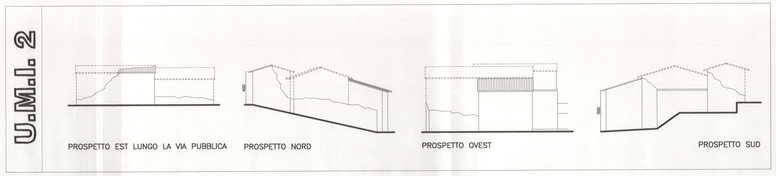

U.M.I. 3-19

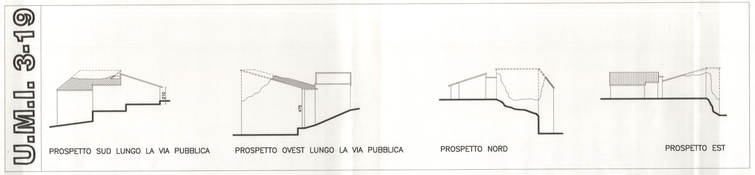

U.M.I. 4

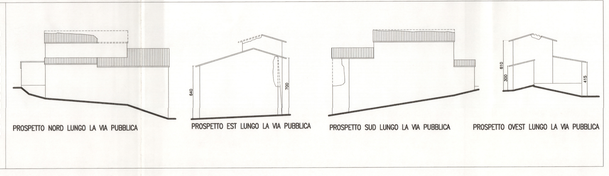

U.M.I. 5-6

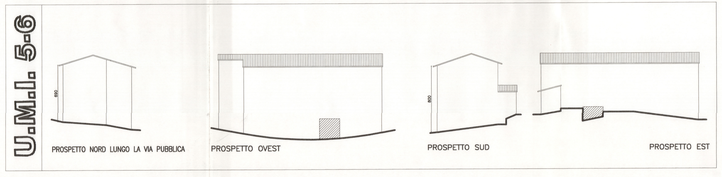

U.M.I. 6

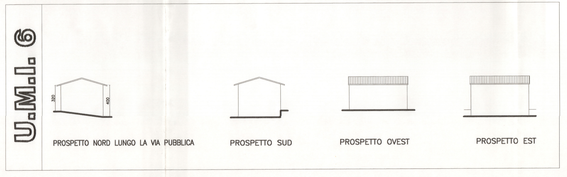

LEGENDA

profilo attuale

profilo originale

U.M.I. 7-20

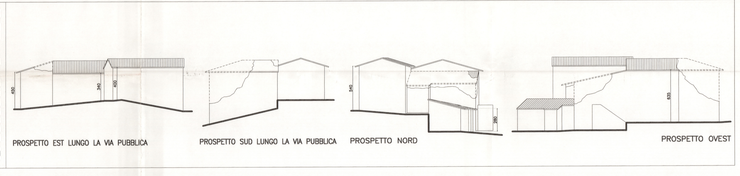

U.M.I. 8-9-10

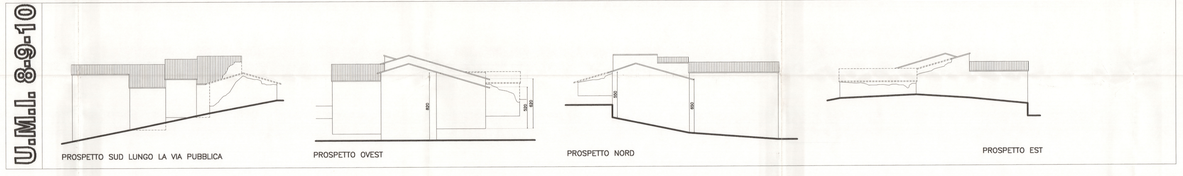

U.M.I. 11

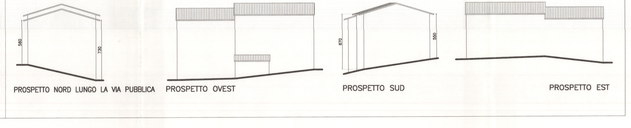

U.M.I. 12

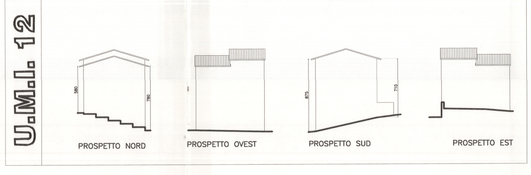

U.M.I. 13-14

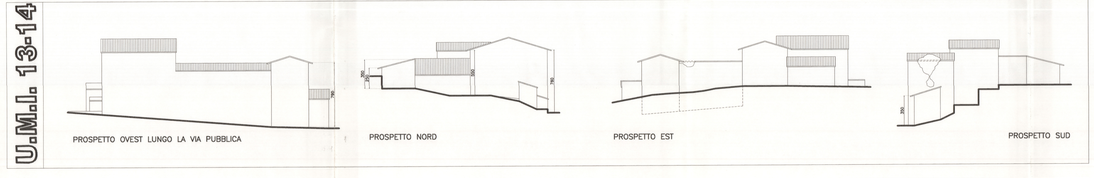

U.M.I. 15

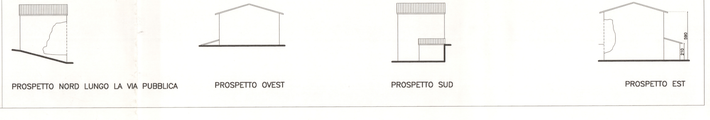

U.M.I. 16

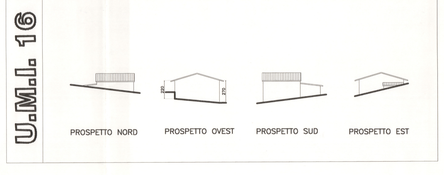

U.M.I. 17

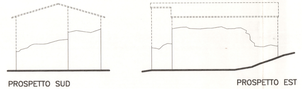

U.M.I. 18