





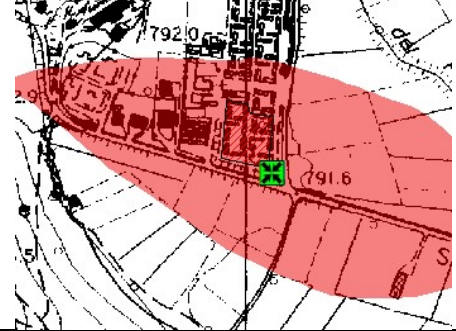

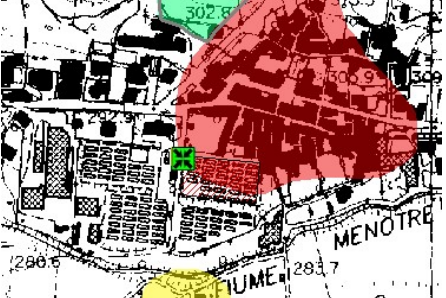



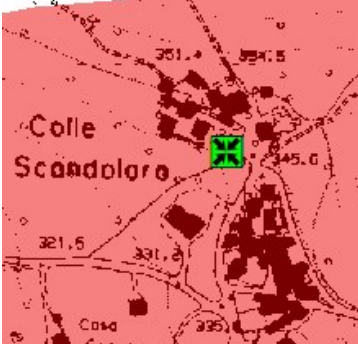



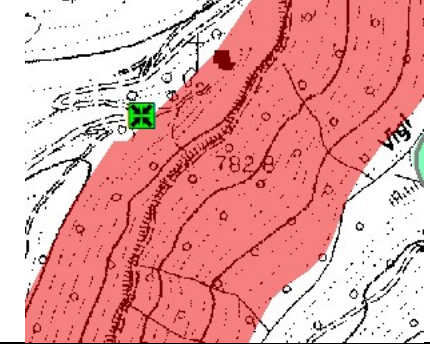

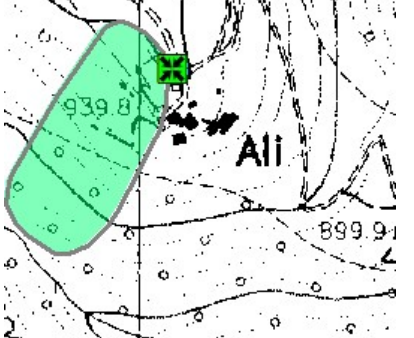


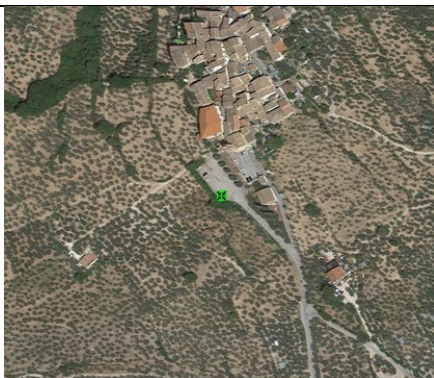
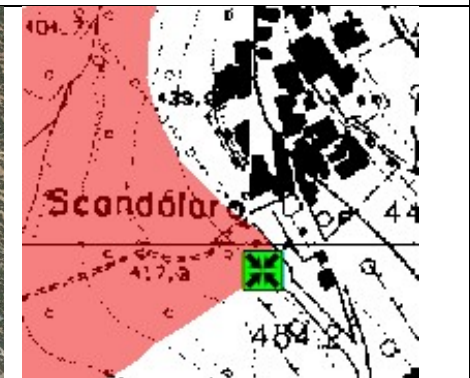



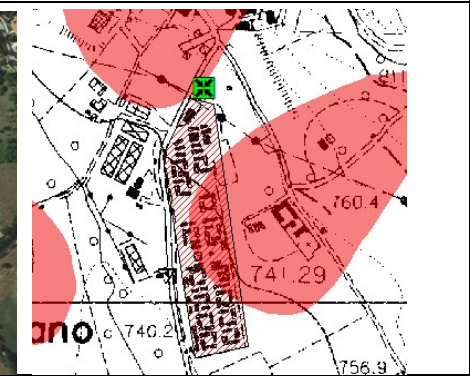



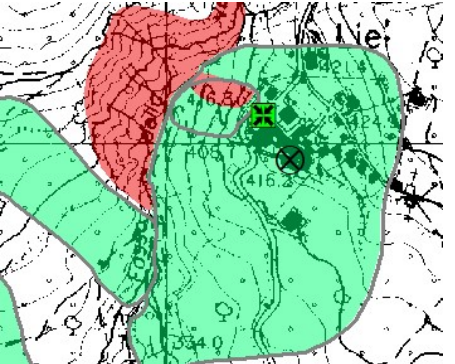

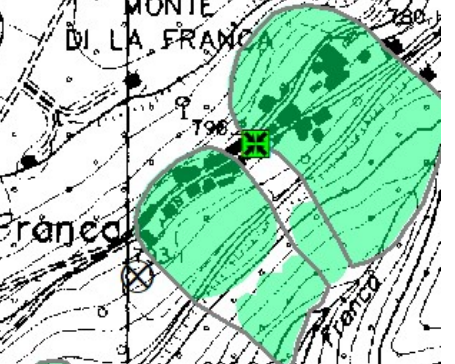


**AREE // RISCHIO IDROGEOLOGICO**

ATTESA	
1	<p>Foligno                      Parcheggio cimitero - Via Rubicone**                      42.949218, 12.721012</p>
ATTIVO	
2	<p>Foligno                      Parcheggio - P.le della Pace**                      42.956011, 12.711906</p>
ATTIVO	
3	<p>Foligno                      Campo Sportivo - Via Berlino**                      42.932565, 12.731292</p>
ATTIVO	



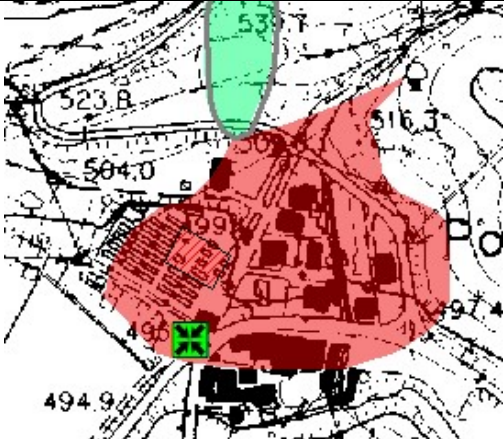
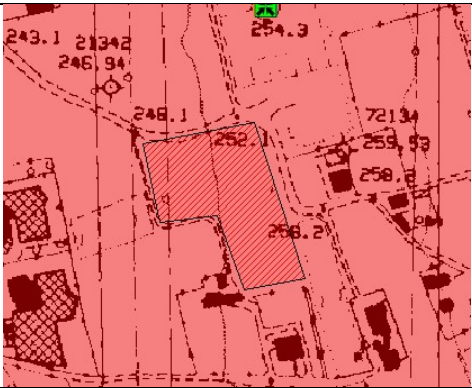
4	<p>Foligno – Sant’Eraclio          Parcheggio Decathlon**          42.911917, 12.725399</p>	
ATTIVO		
5	<p>Annifo**          43.0517564315 12.8637995859</p>	
ATTIVO		
6	<p>Belfiore**          42.9824273788 12.7518863492</p>	
ATTIVO		
7	<p>Carpello**          42.9428619622 12.7273729117</p>	
ATTIVO		


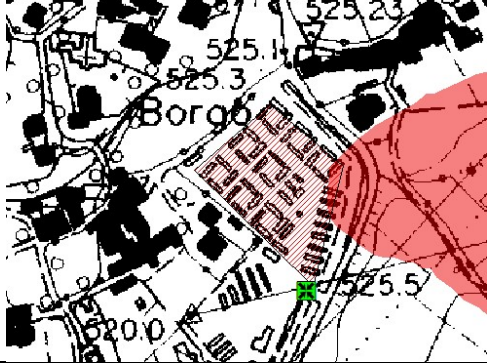
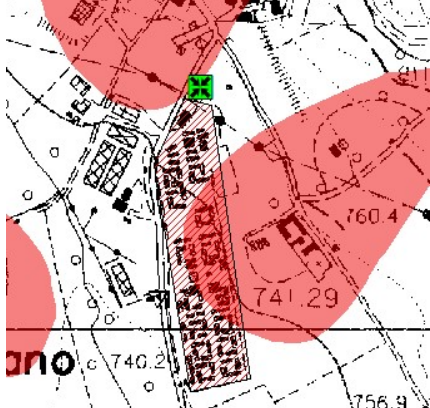

8	<p style="text-align: center;">Colle Scandolaro** 42.9336279751 12.7430236413</p>	
ATTIVO		
9	<p style="text-align: center;">Ponte Santa Lucia** 42.9810271729 12.7847394398</p>	
ATTIVO		
10	<p style="text-align: center;">Roccafranca** 42.9402872705 12.9362130663</p>	
ATTIVO		
11	<p style="text-align: center;">Ali** 42.9434488666 12.9288786131</p>	
QUIESCENTE		

12	<p style="text-align: center;">San Lazzaro** 42.9258061338 12.8805187058</p>	
ATTIVO		
13	<p style="text-align: center;">Scandolaro** 42.9342058752 12.7492290709</p>	
ATTIVO		
14	<p style="text-align: center;">Colpernaco** 42.9549283417 12.7247189208</p>	
ATTIVO		
15	<p style="text-align: center;">Verchiano – Colle di Verchiano** 42.9483815843 12.8837362953</p>	
ATTIVO		

16	<p style="text-align: center;">Liè**</p> <p style="text-align: center;">42.9888641746 12.7565463568</p>	
QUIESCENTE		
17	<p style="text-align: center;">La Franca**</p> <p style="text-align: center;">42.9974156001 12.8300514216</p>	
QUIESCENTE		
18	<p style="text-align: center;">San Paolo**</p> <p style="text-align: center;">42.9675072663 12.7248677649</p>	
ATTIVO		

**ACCOGLIENZA**

1	Annifo** 43.052137, 12.863445
ATTIVO	
2	Belfiore** 42.982218, 12.752410
ATTIVO	
3	Ponte Santa Lucia** 42.981630, 12.784746
ATTIVO	
4	S. Eraclio** 42.931116, 12.730683
ATTIVO	

5	<p style="text-align: center;">San Paolo** 42.965790, 12.730142</p>
ATTIVO	
6	<p style="text-align: center;">Scopoli** 42.970322, 12.809589</p>
ATTIVO	
7	<p style="text-align: center;">Verchiano** 42.947669, 12.883524</p>
ATTIVO	
8	<p style="text-align: center;">Ponte Centesimo** 43.023082, 12.748553</p>
QUIESCENTE	

AMMASSAMENTO

1

Zona Campo di Marte\*\*  
42.952655, 12.720657

ATTIVO

